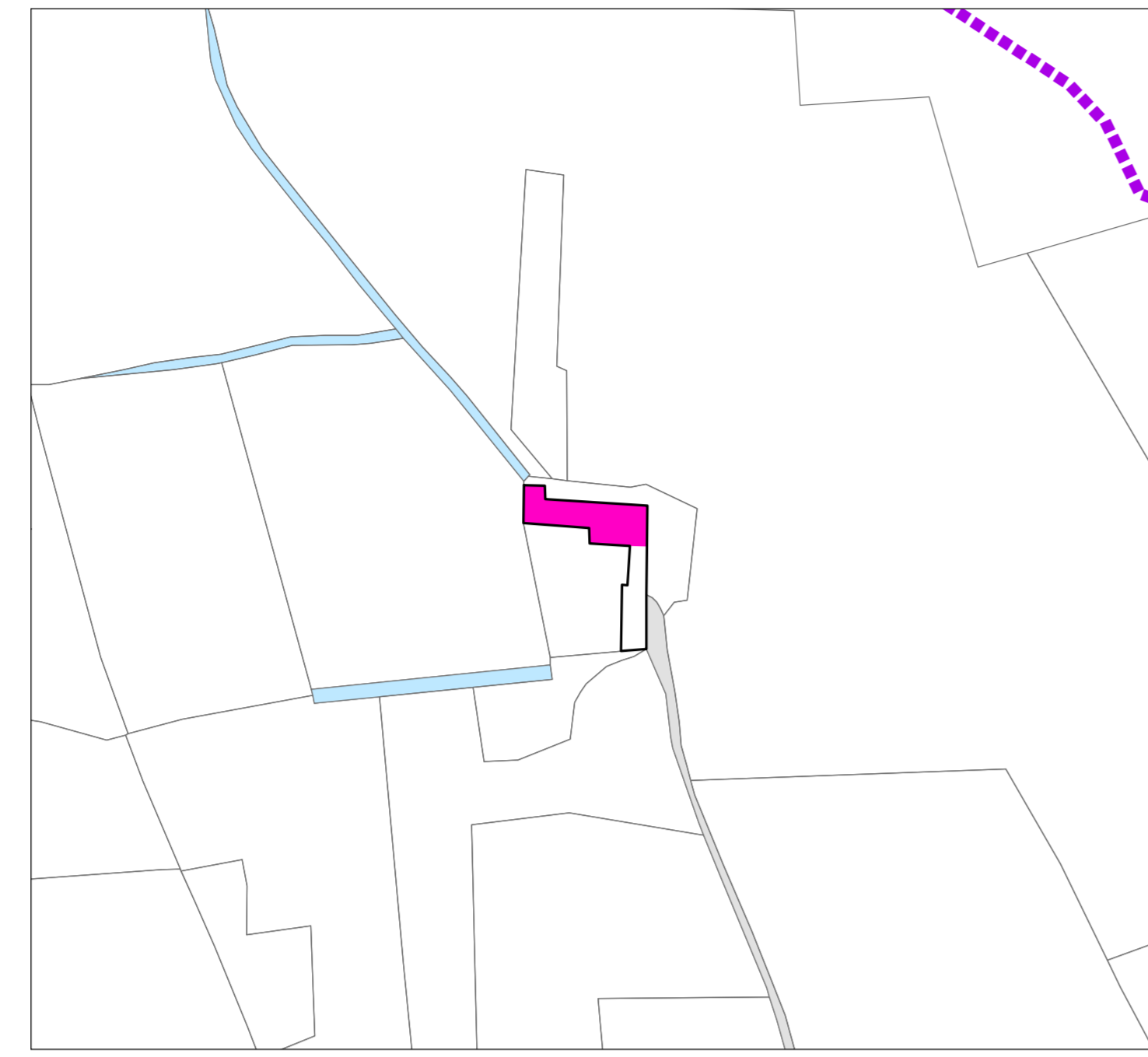


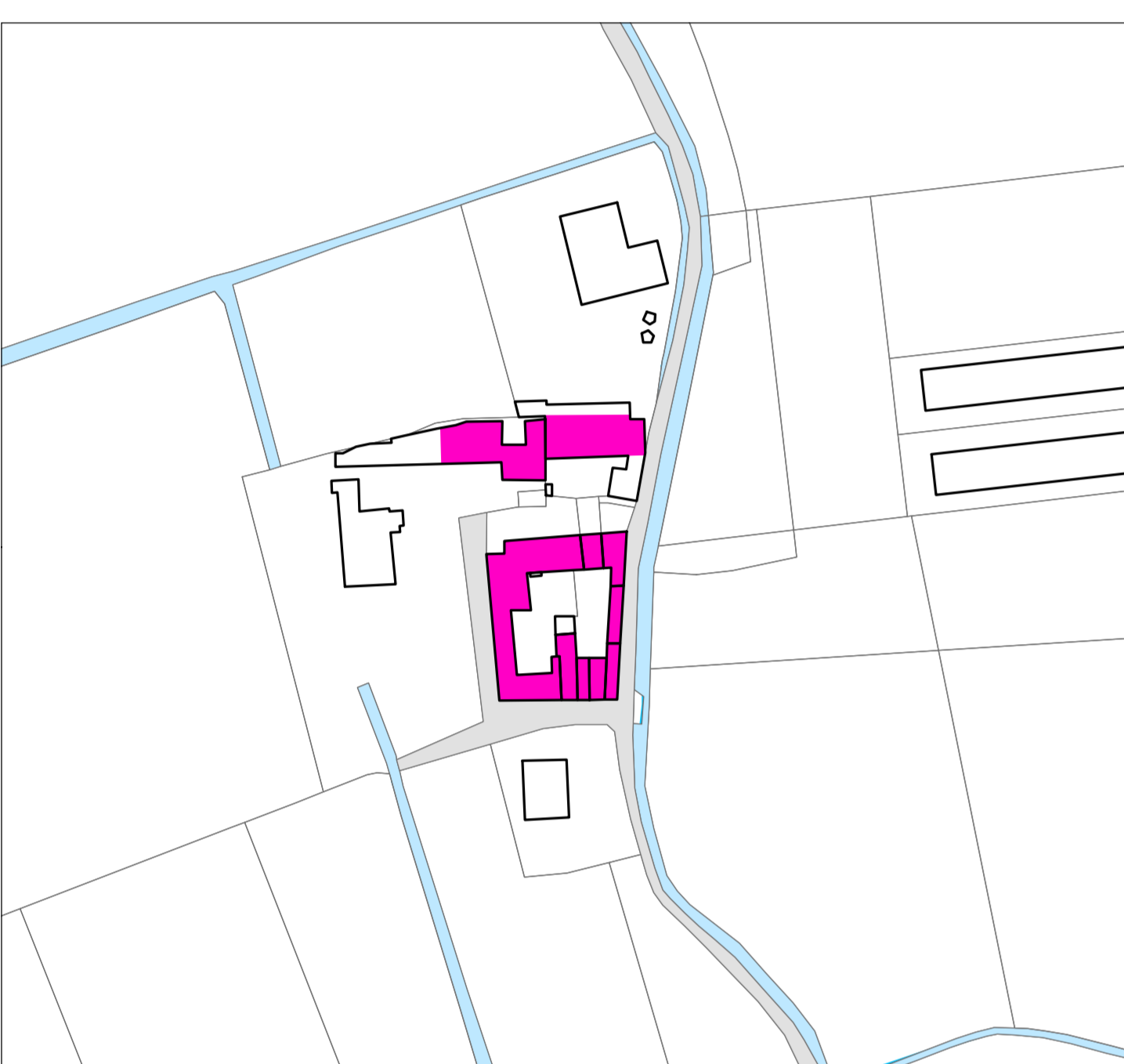
1. GAMBULO



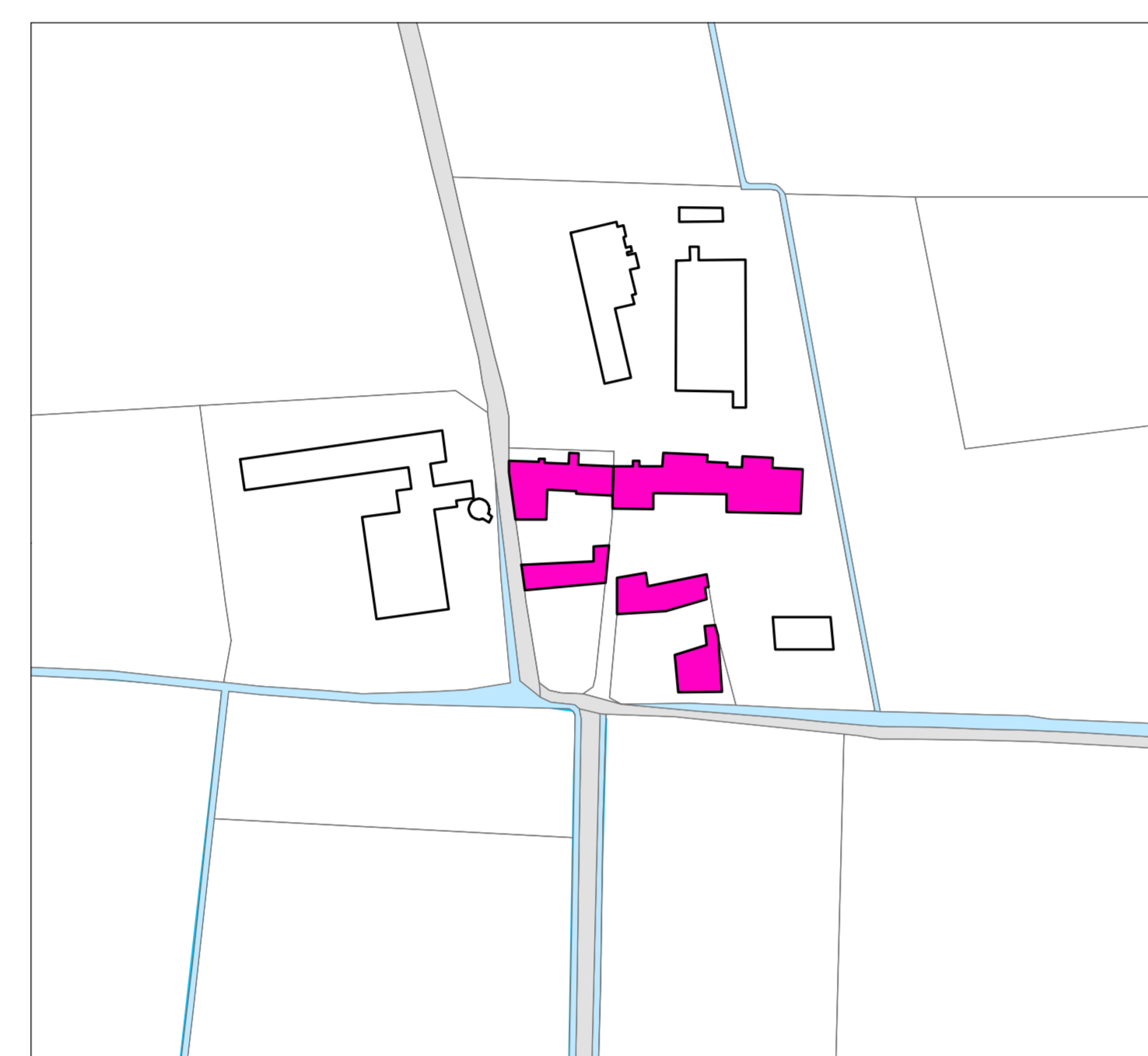
2. FENILETTO



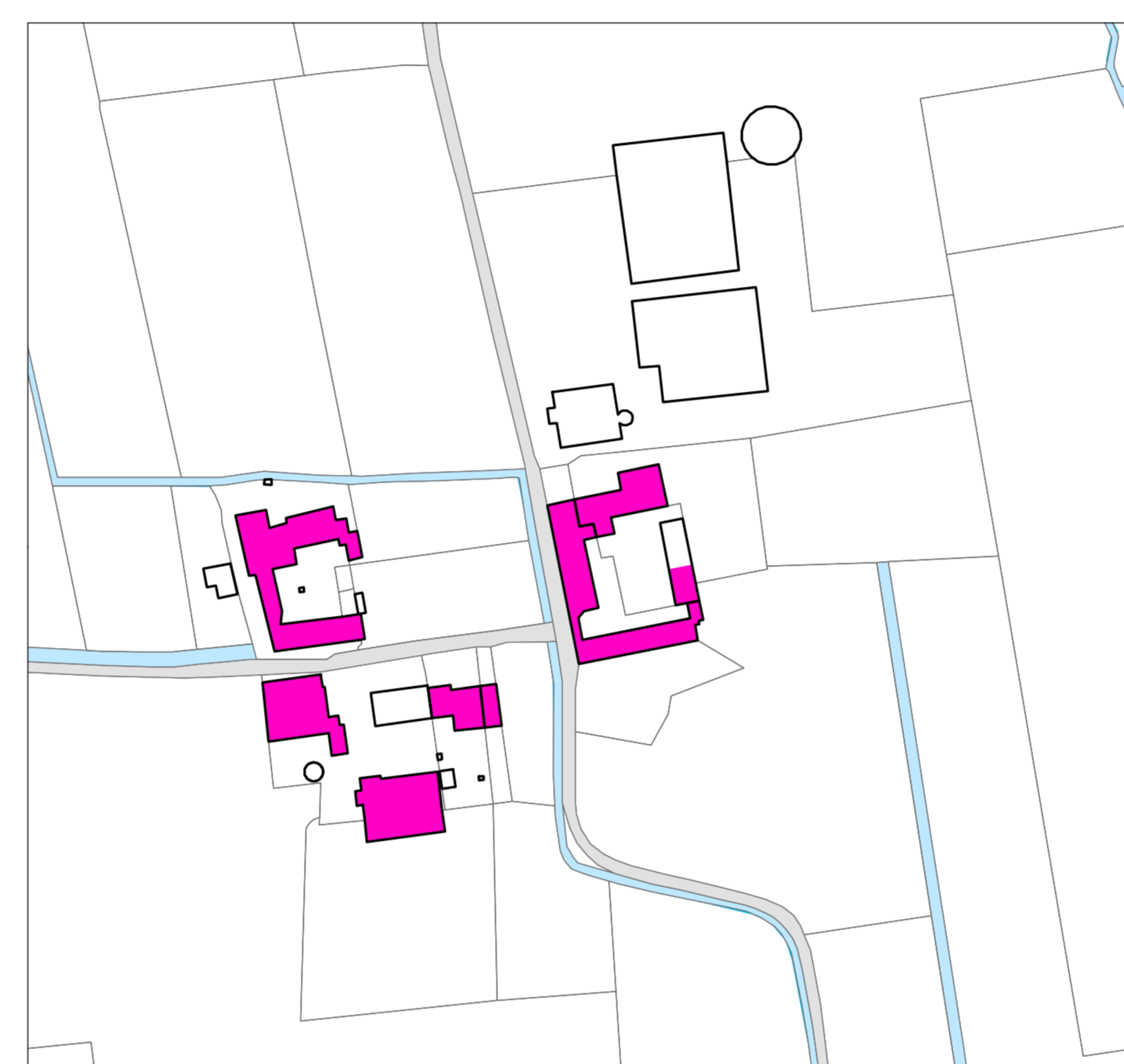
3/4. CA' DEI PINCI



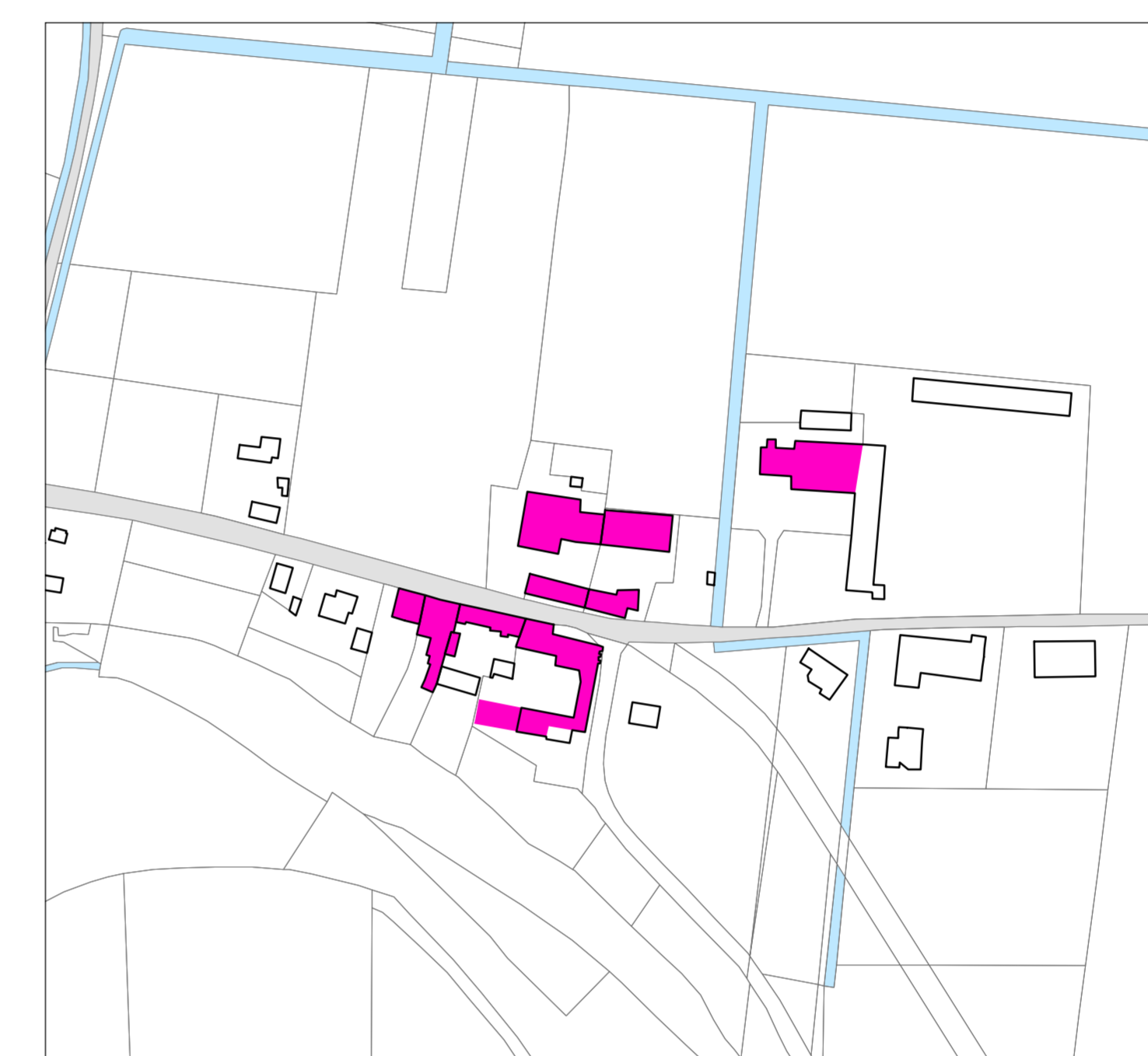
5. CA' DEI CAROTTI



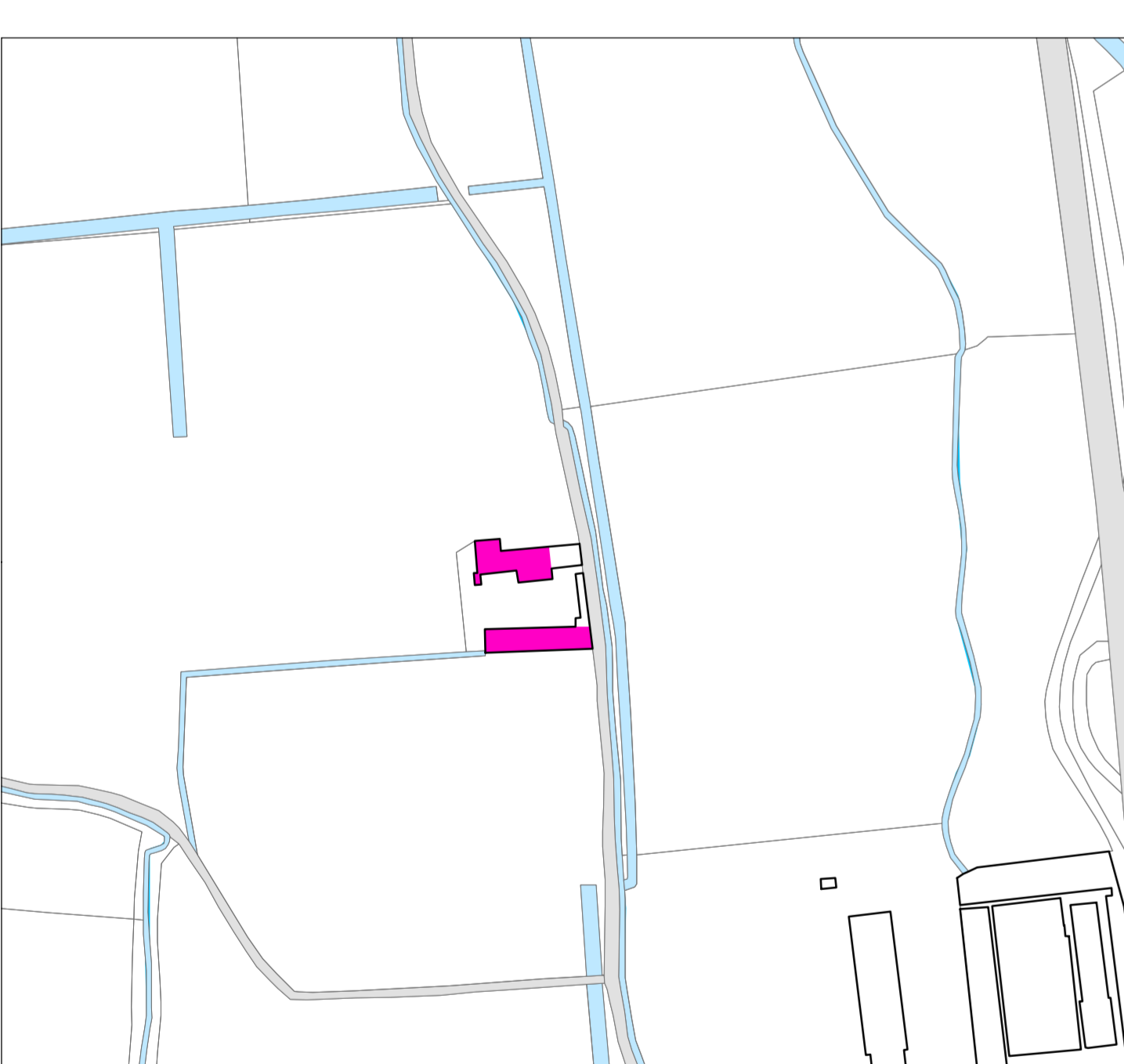
6. CASCINA COLOMBARA



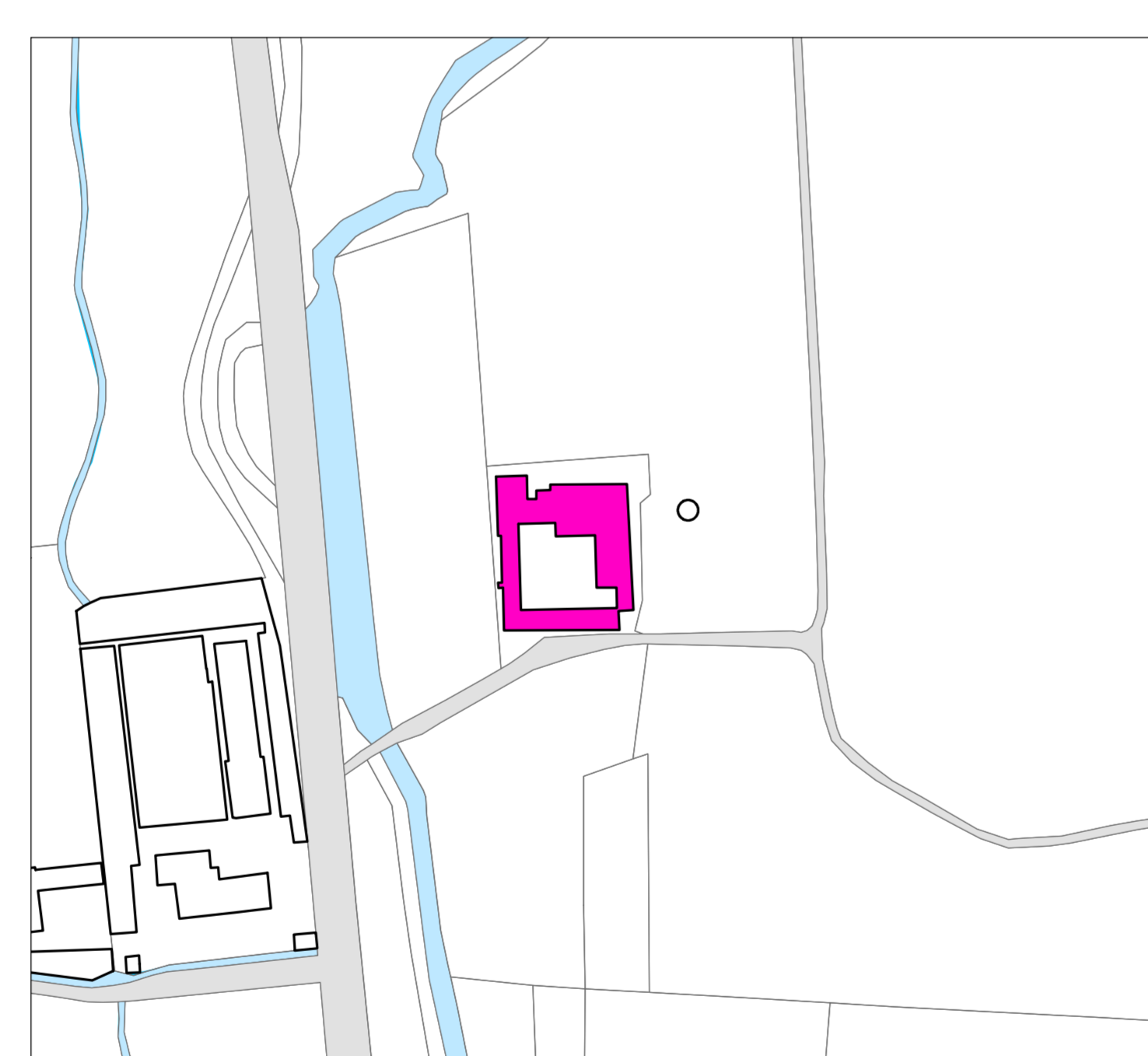
7. CASCINA SANT'ELENA



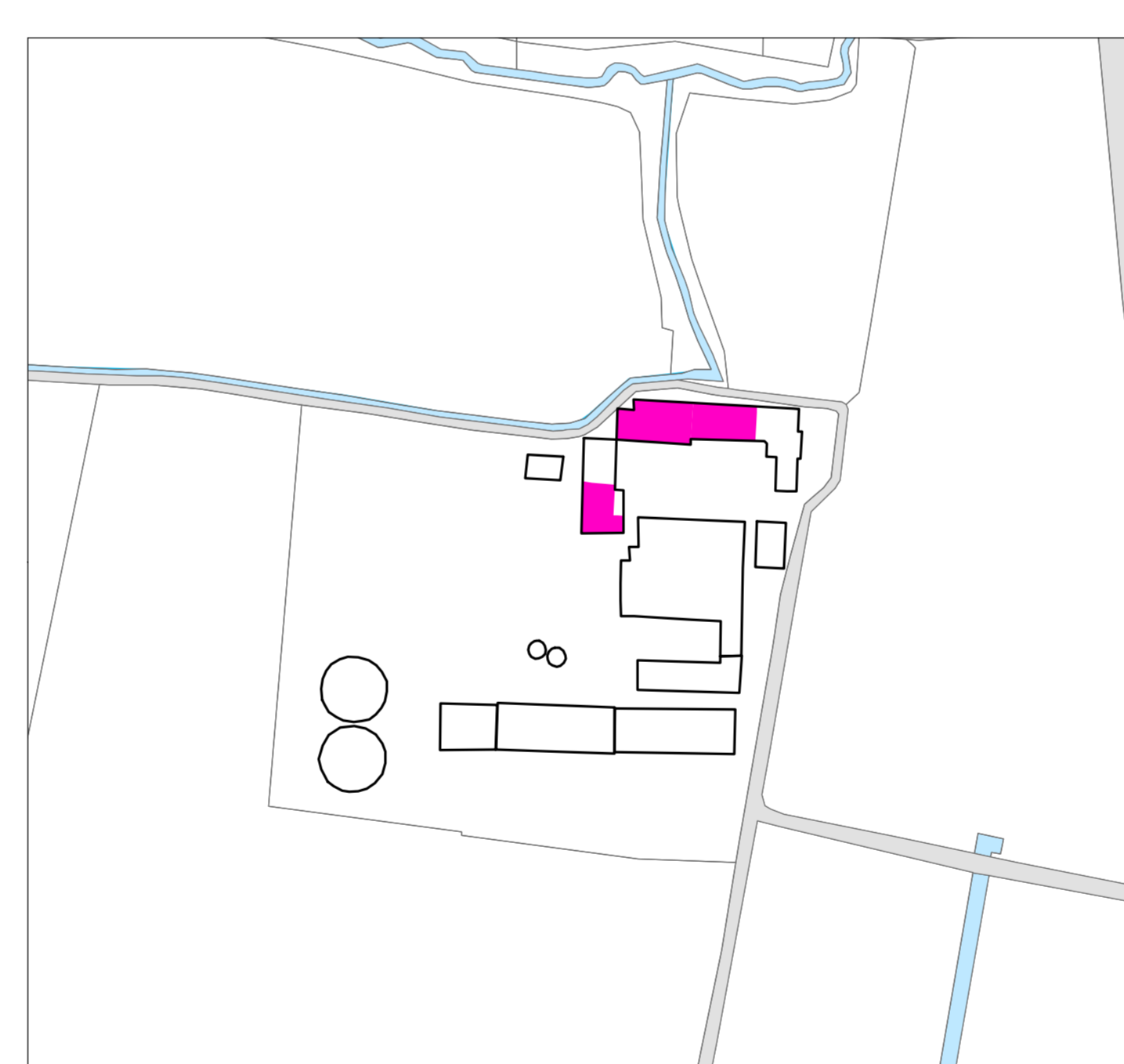
8. RUNATE



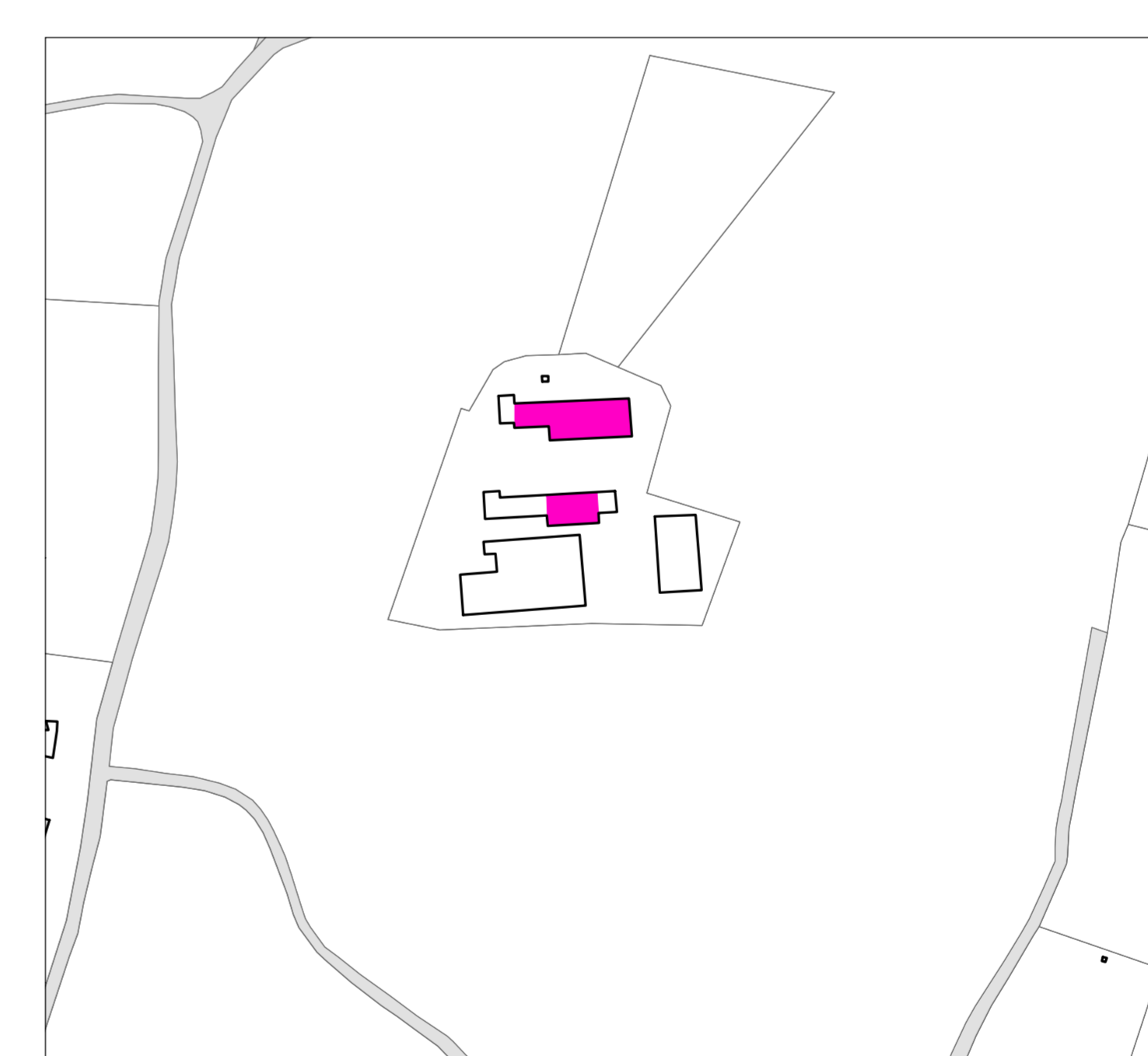
9. CASCINA ZARDAI



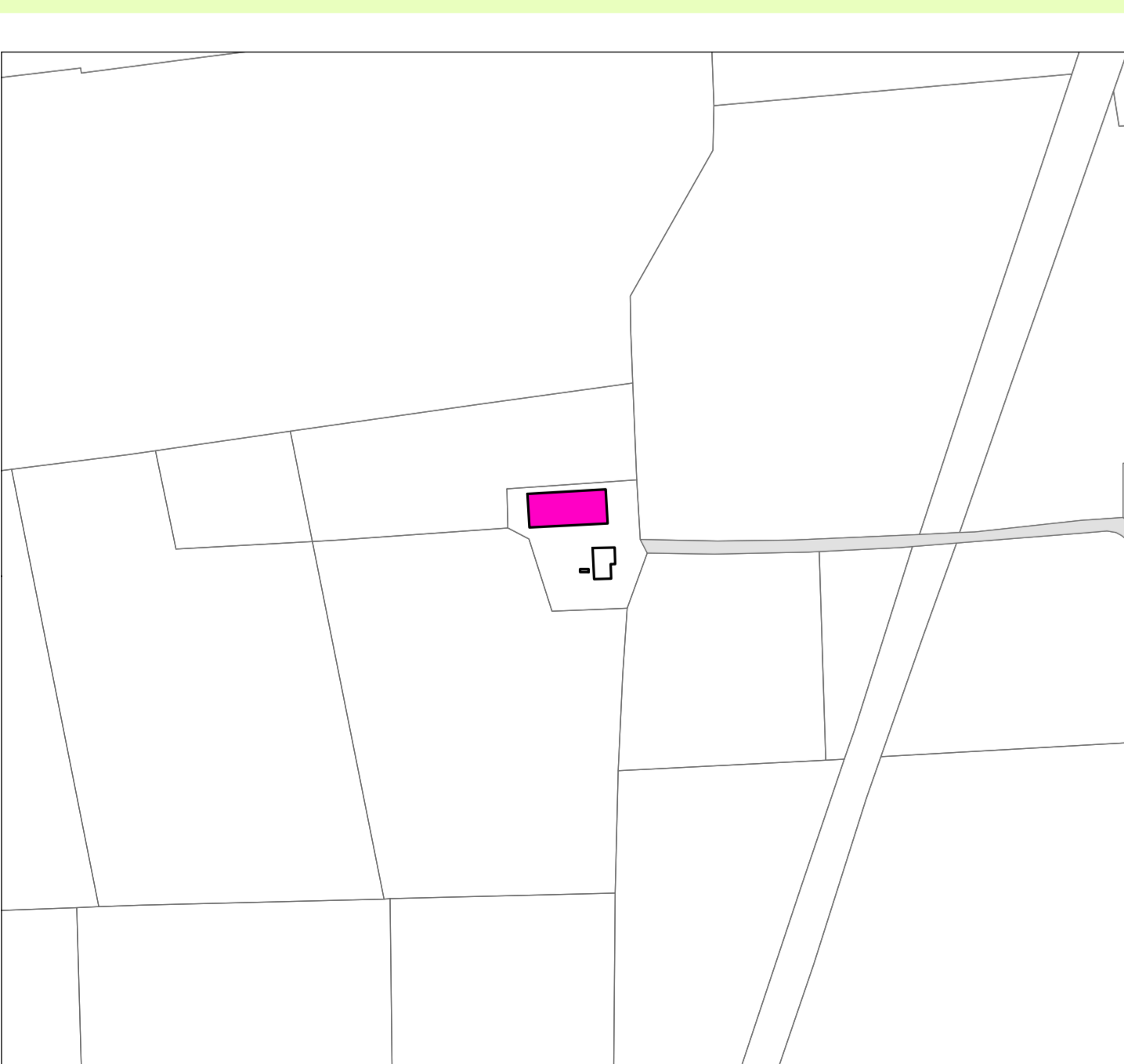
10. CASCINA PONTE DEL LUPO



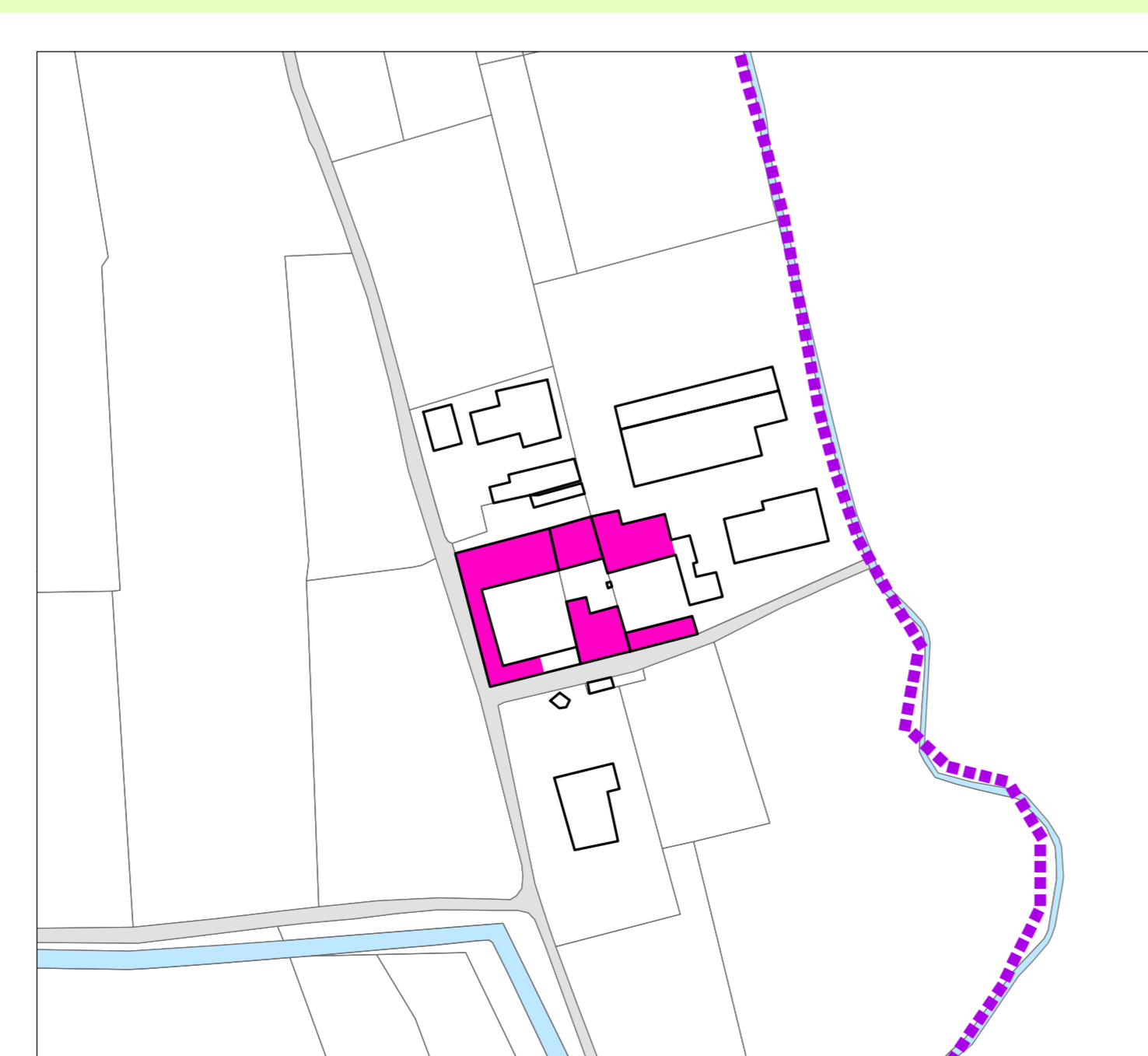
11. CASCINA PALAZZINA



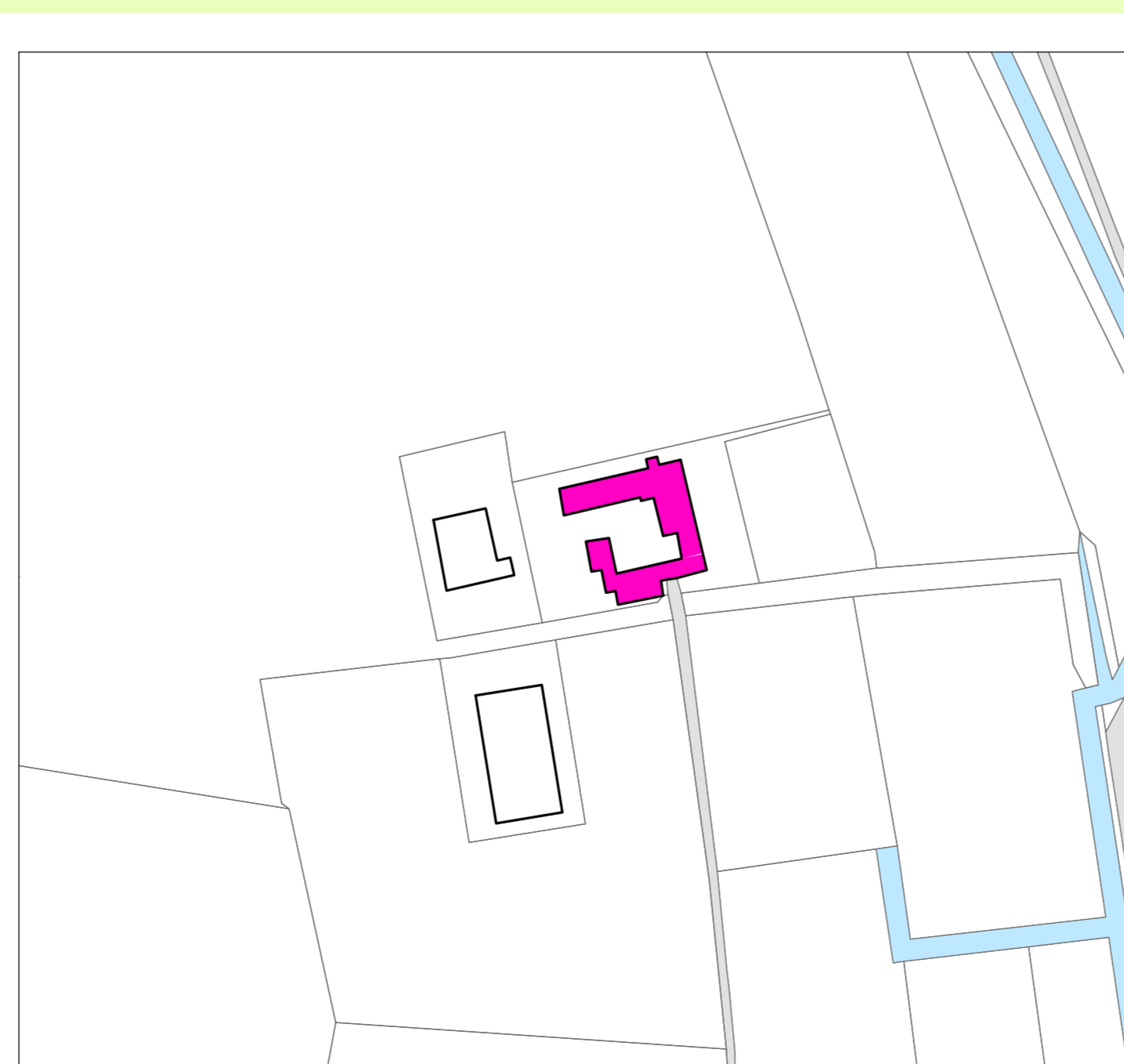
12. BOSCHI BARBIERI



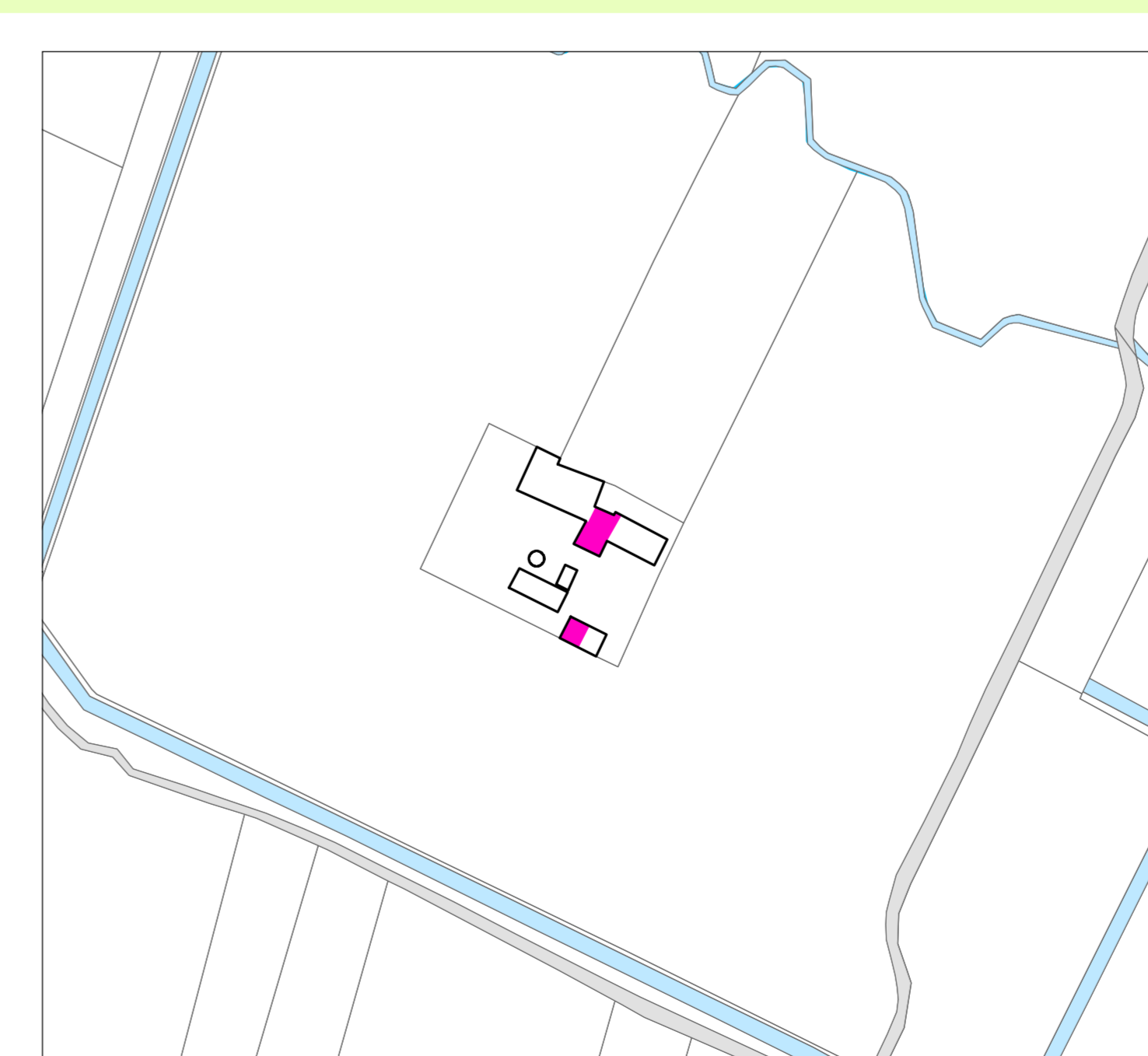
13. CA' DEI BOSCHI



14. CASCINA LAGHETTI



15. CASCINA CANOVA



16. CASCINA BONZO

**LEGENDA**

- Confini comunali
- Tipologie d'intervento**
- NC Demolizione e nuova costruzione anche difforme
- RA Demolizione e ricostruzione analoga
- RC Risanamento Conservativo
- RE Restauro
- RI Ristrutturazione conservativa

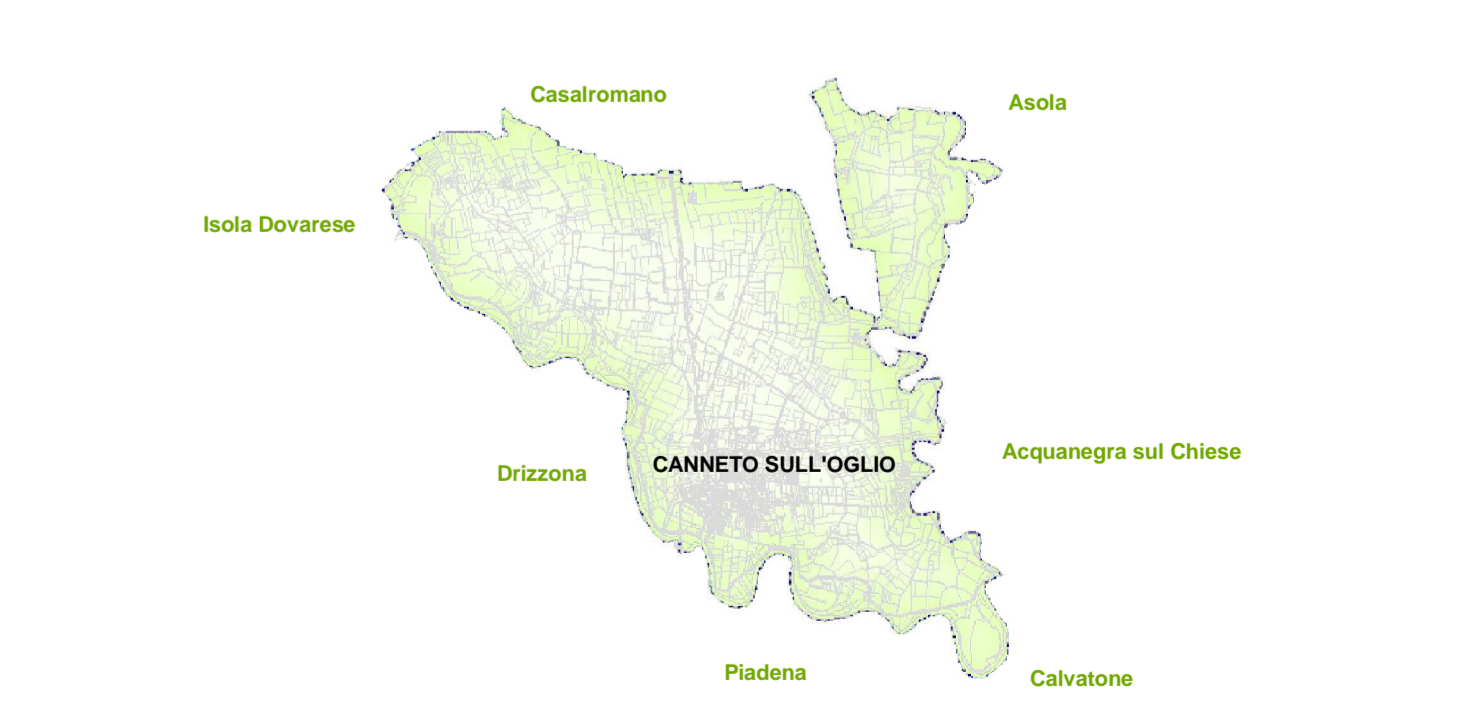
Regione Lombardia Provincia di Mantova

**COMUNE DI CANNETO SULL'OGLIO**  
**PIANO DI GOVERNO DEL TERRITORIO**  
**PIANO DELLE REGOLE**  
 MODIFICATO E INTEGRATO  
 A SEGUITO DELLE OSSERVAZIONI ACCOLTE

**PR7a** TAVOLA DI PIANO  
 TIPOLOGIE D'INTERVENTO  
 CORTI RURALI AREA NORDOVEST

SCALA 1:2.000  
 06-017 CANNETO PGT  
 SETTEMBRE 2009

COORDINATORE DI PROGETTO: ARCH. GIOVANNI IACOMETTI  
 URBANISTICA: ARCH. GIOVANNI IACOMETTI, ARCH. GIULIA MORASCHI



Adozione con delibera C.C. n. \_\_\_\_\_ Data: \_\_\_\_\_ Approvazione con delibera C.C. n. \_\_\_\_\_ Data: \_\_\_\_\_  
 Pubblicazione: \_\_\_\_\_ n. \_\_\_\_\_ Data: \_\_\_\_\_  
 IL PROGETTISTA: \_\_\_\_\_ IL RESPONSABILE DEL PROCEDIMENTO: \_\_\_\_\_ IL SINDACO: \_\_\_\_\_