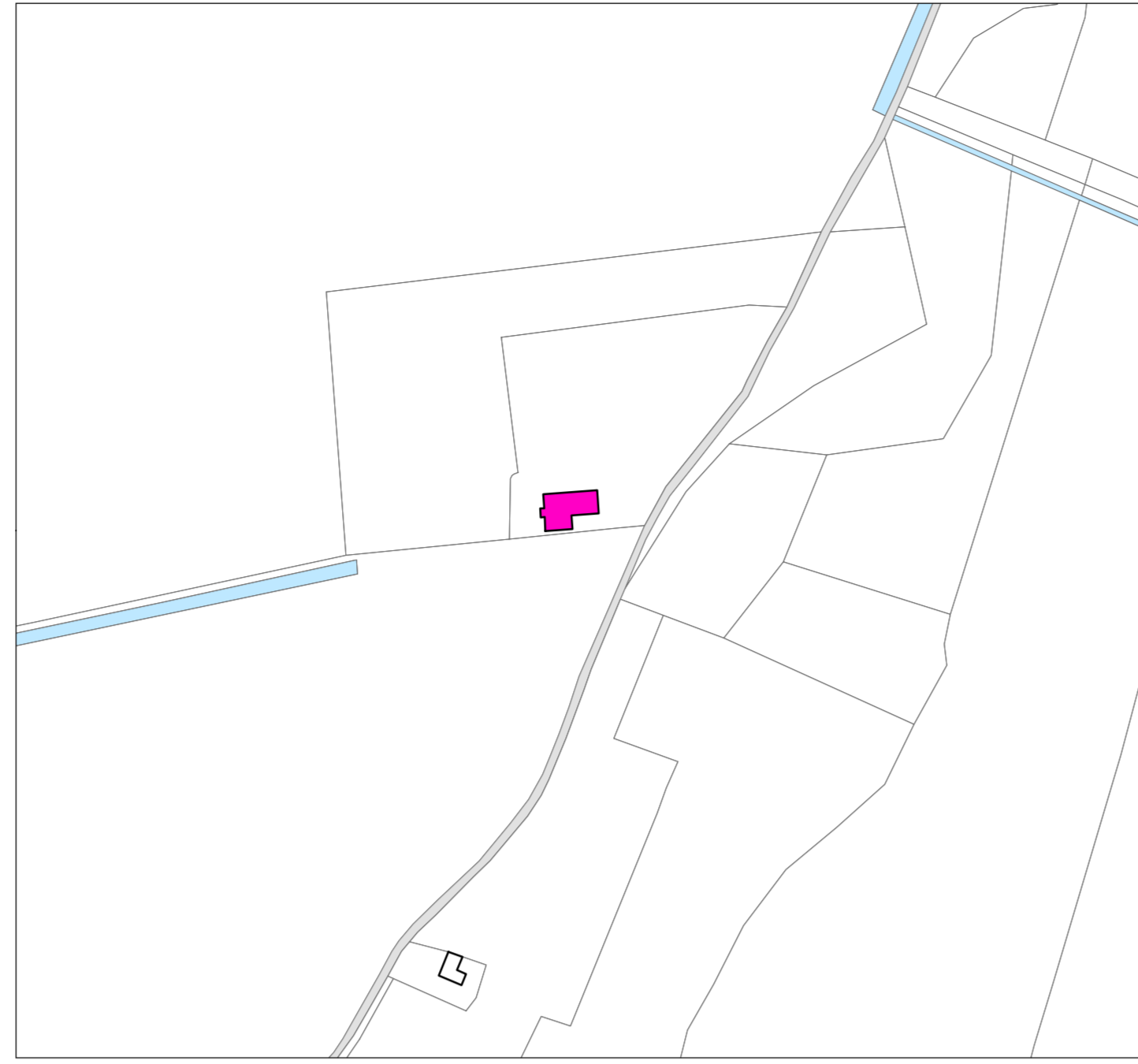
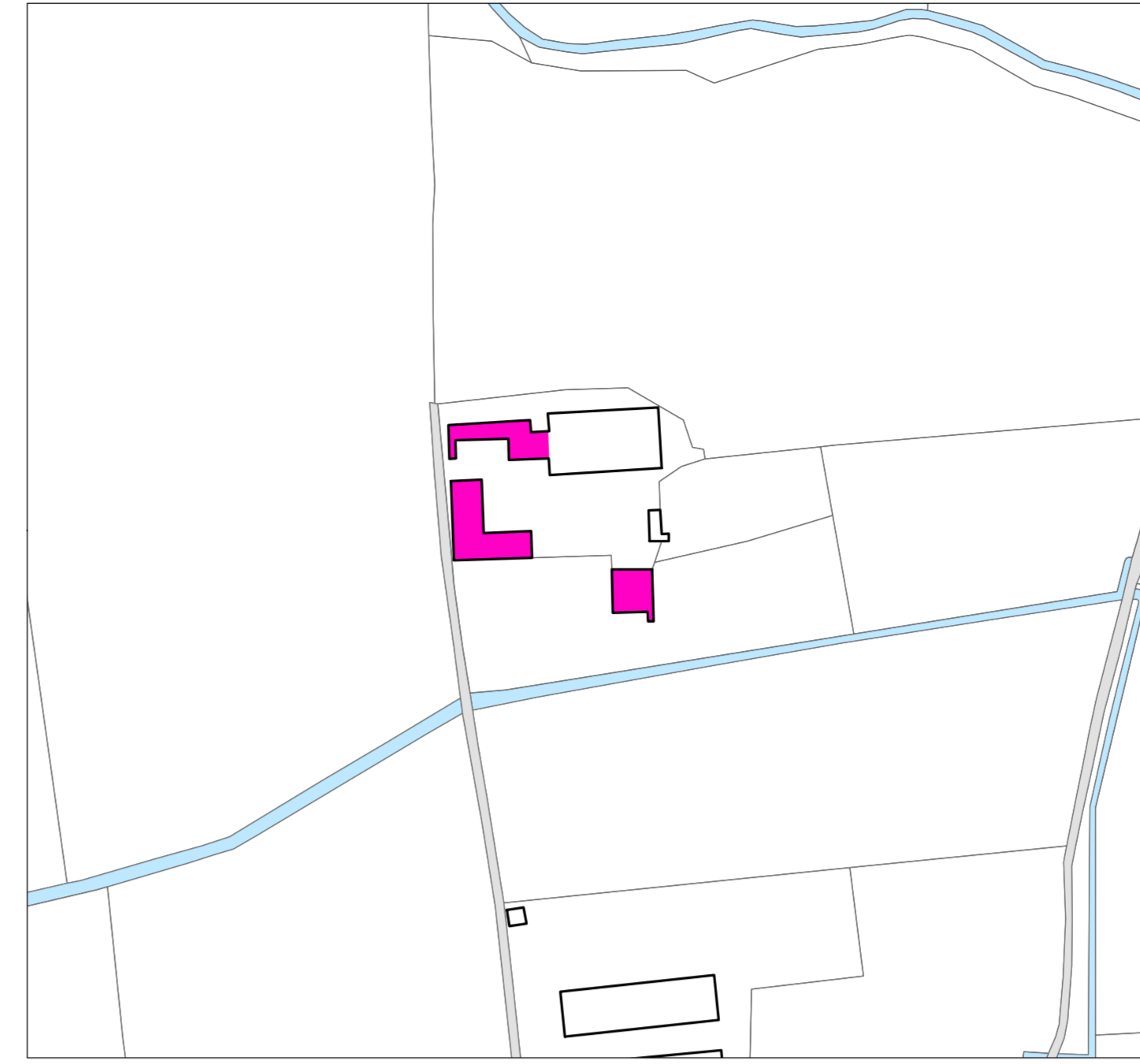


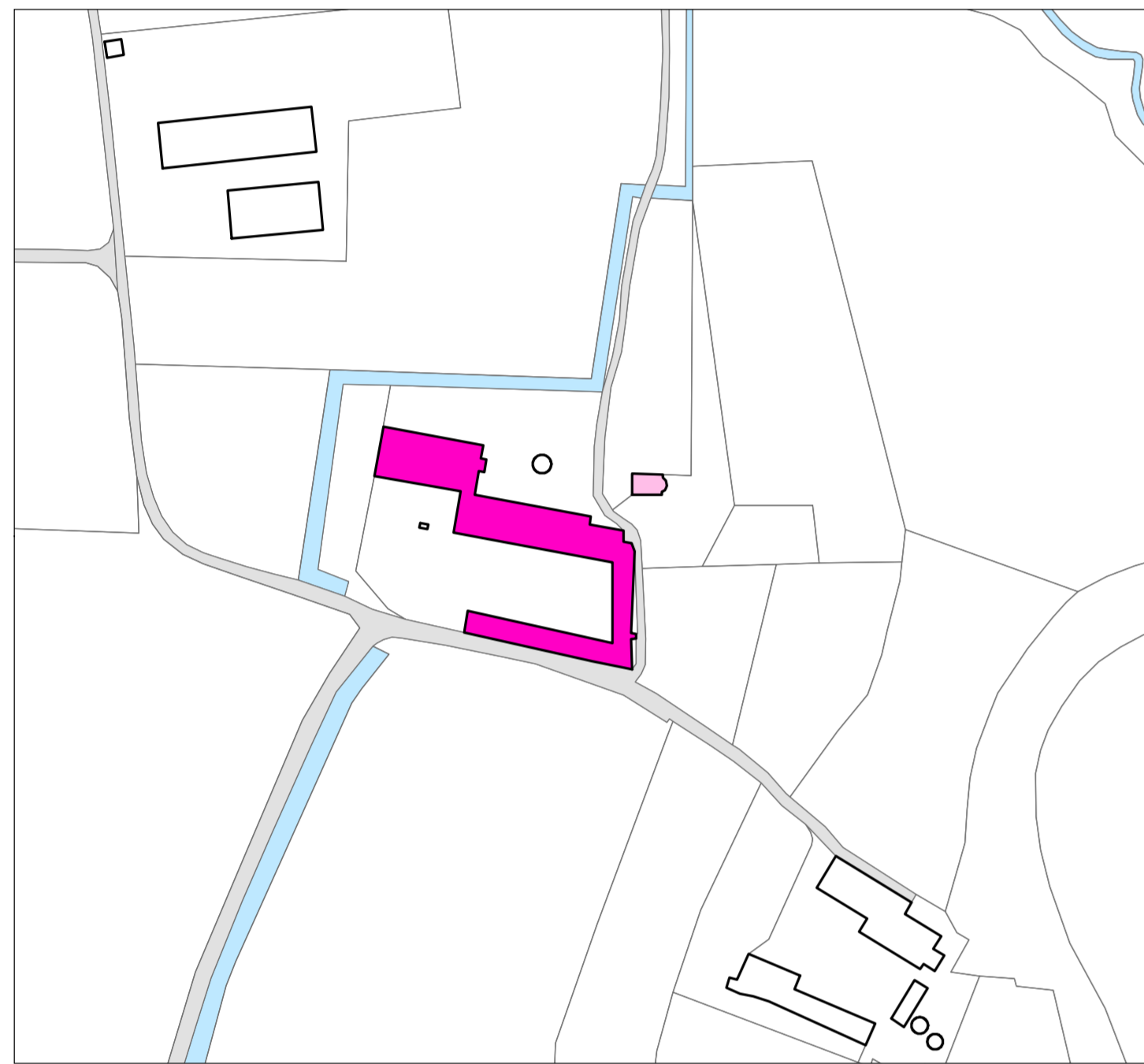
17. CASCINA MARIA



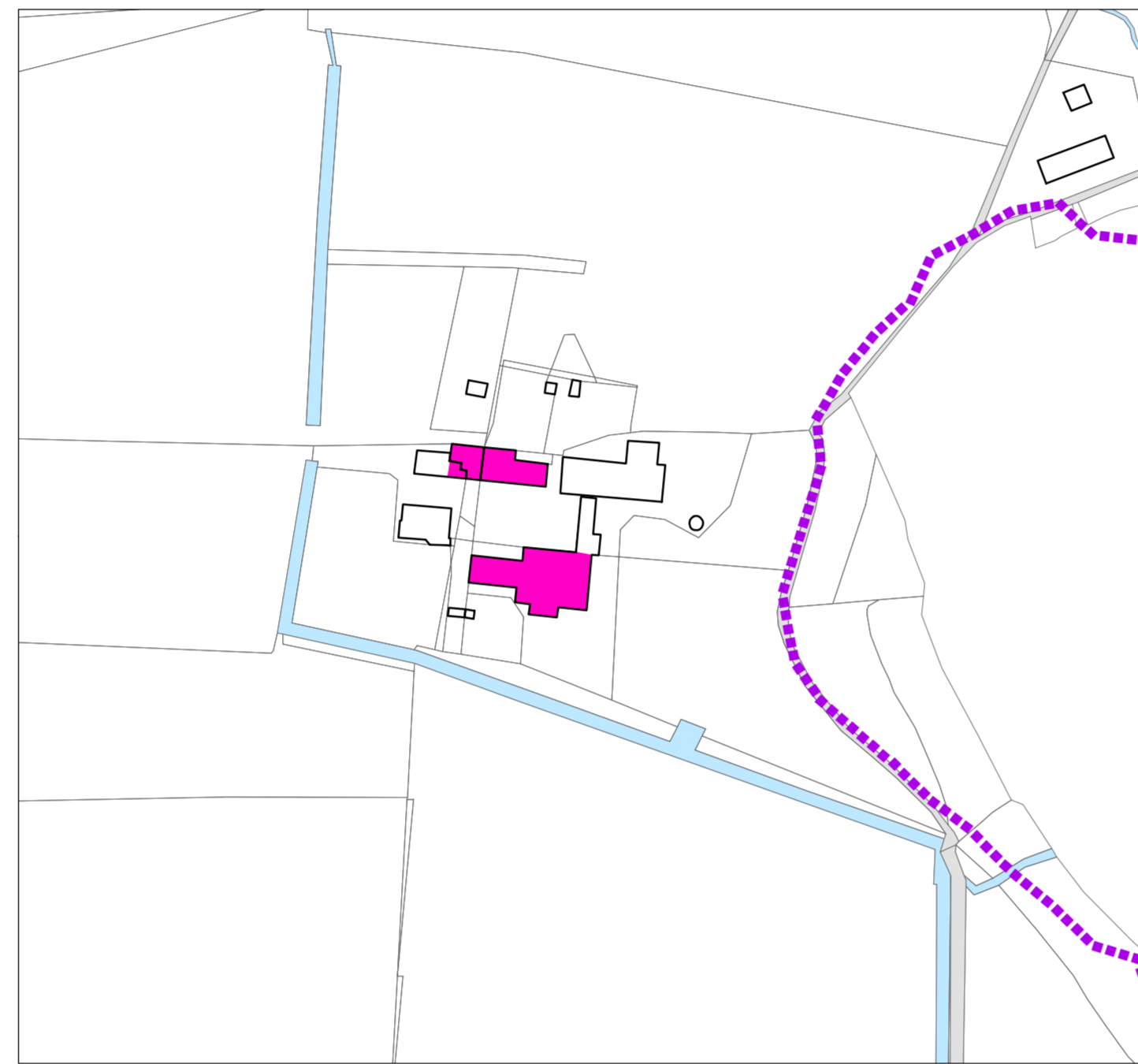
18. CAMPAGNOTTI



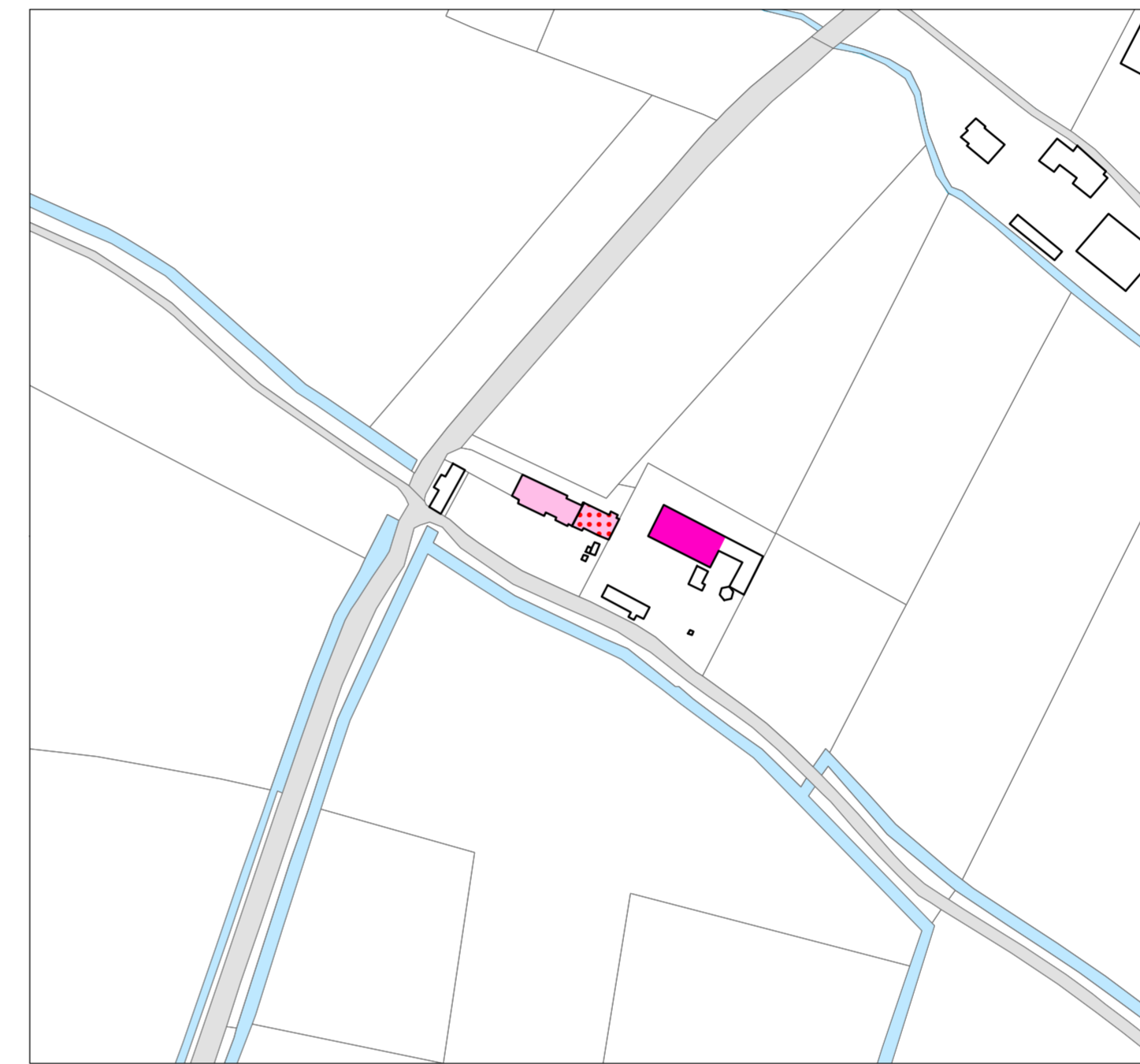
19. CORTE MONACHE



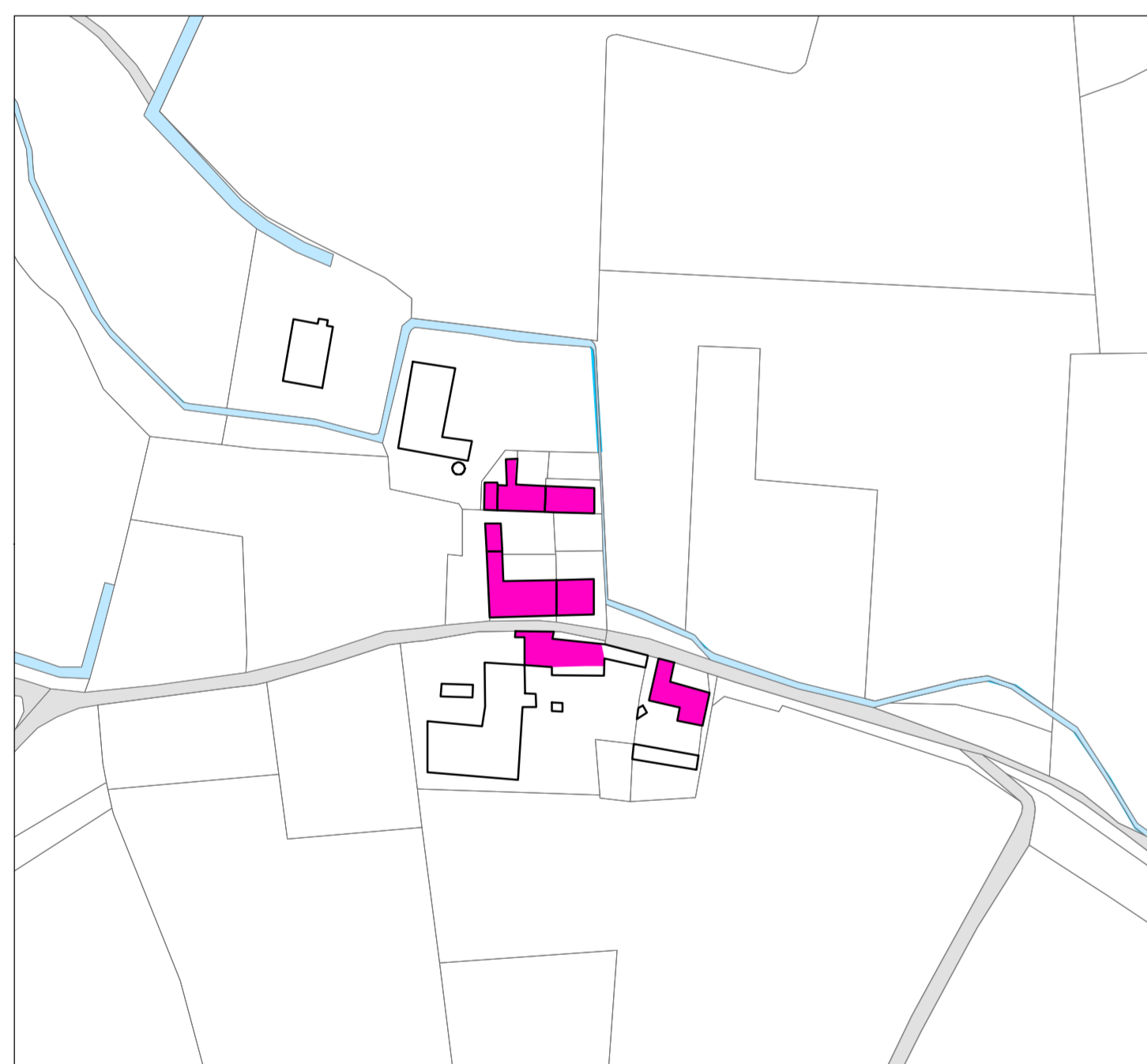
20. CASCINA MEDULFE



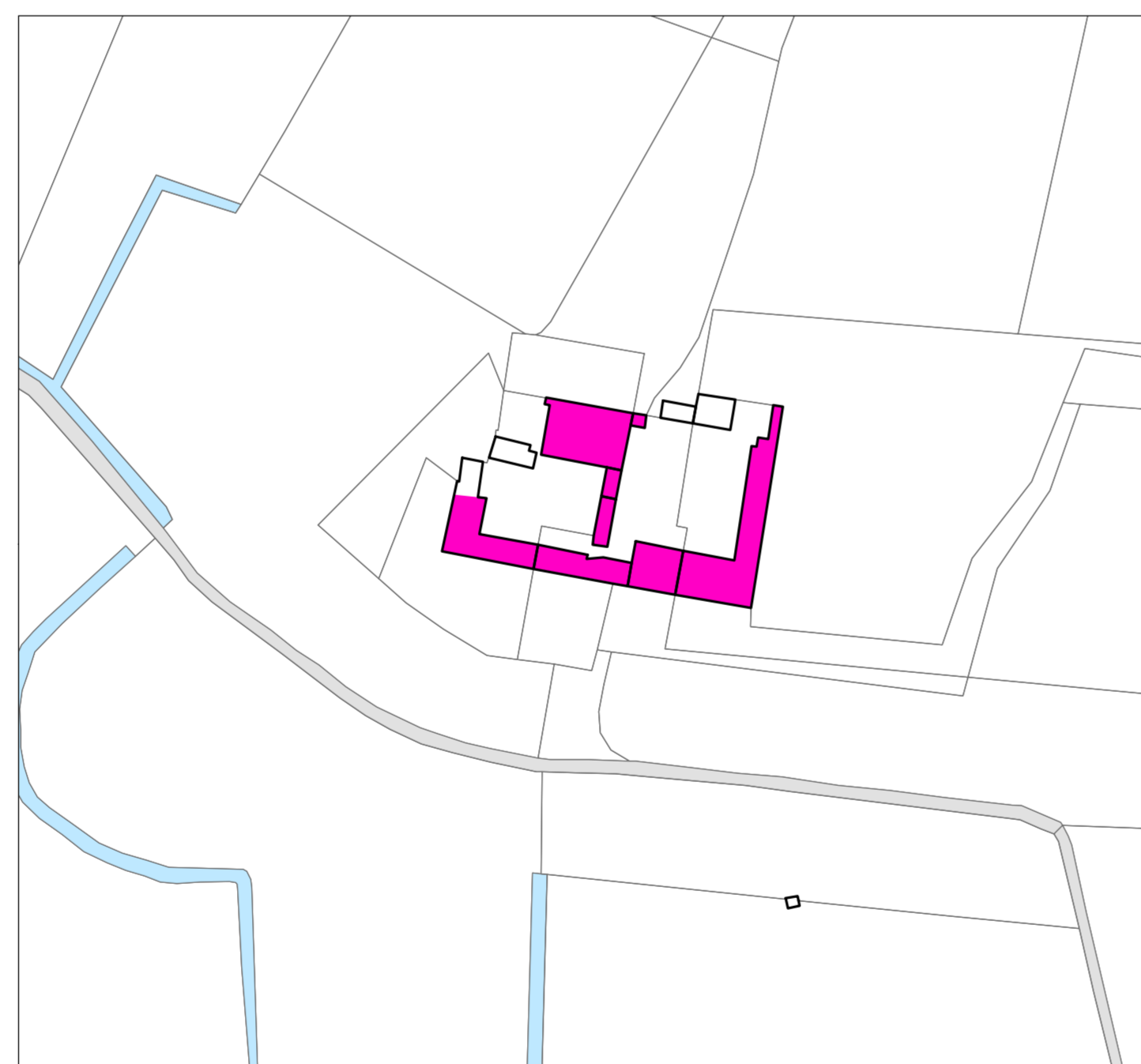
21. BOSCHETTI



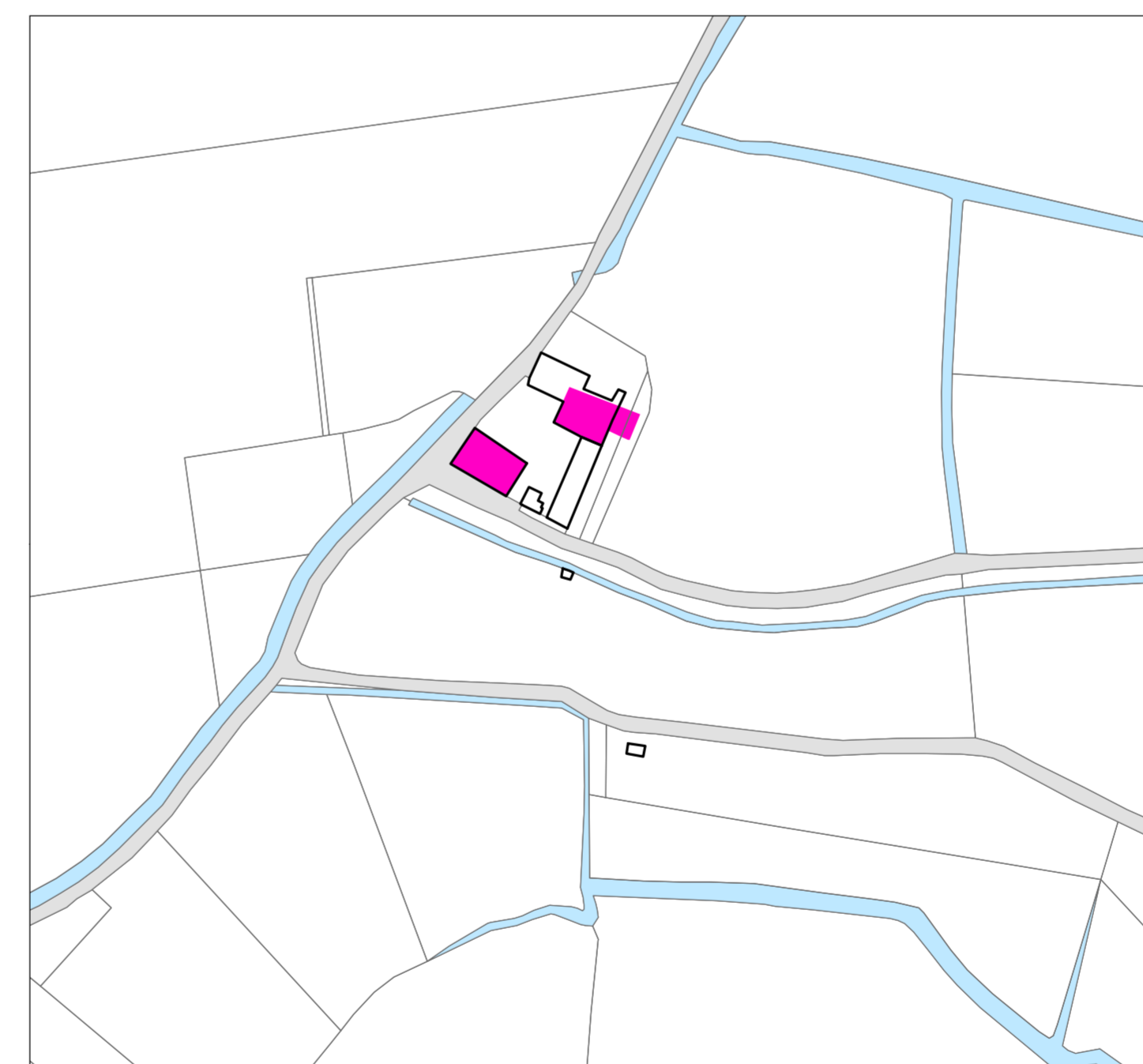
22. LA PIEVE



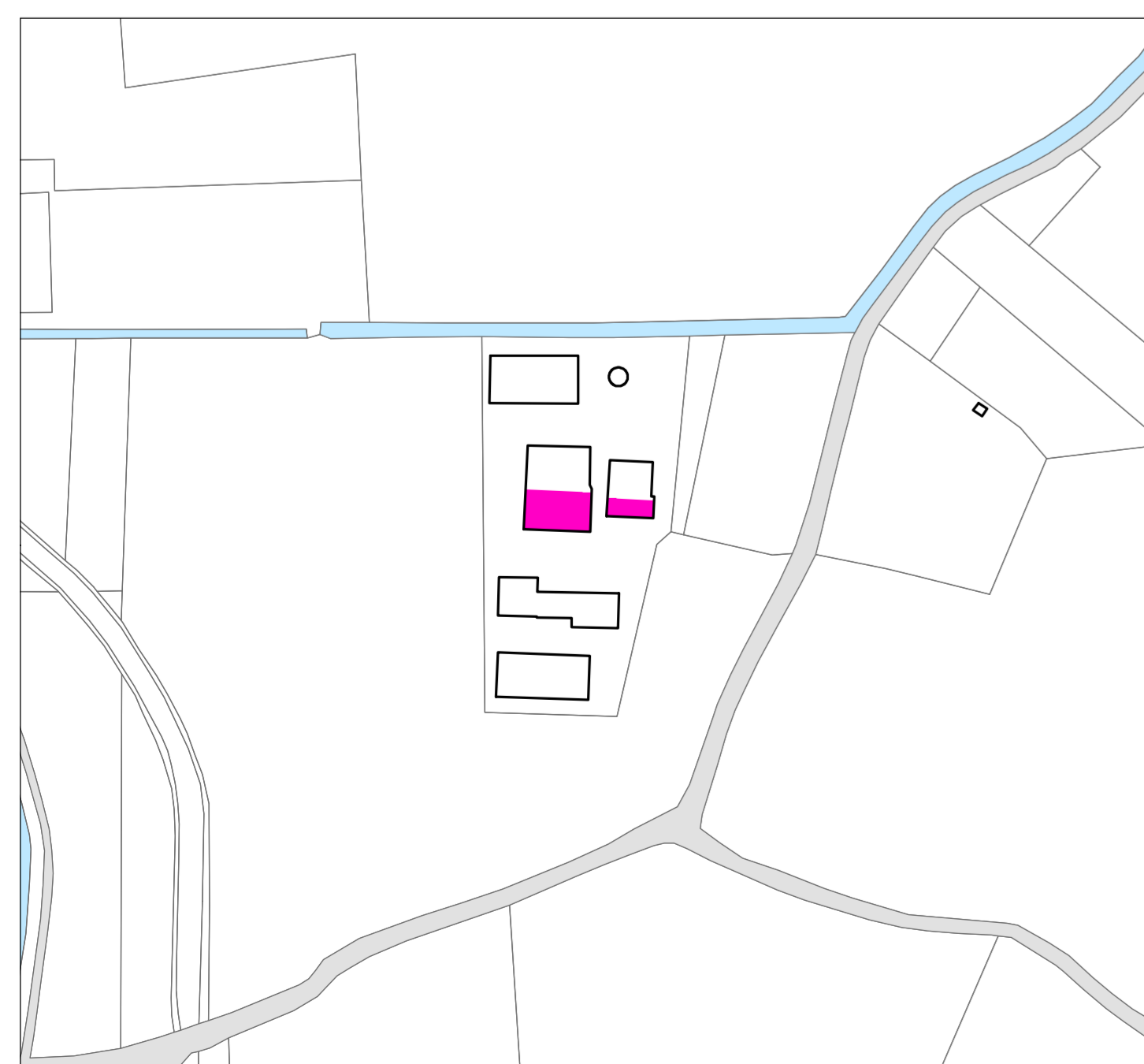
23. LA VALLE



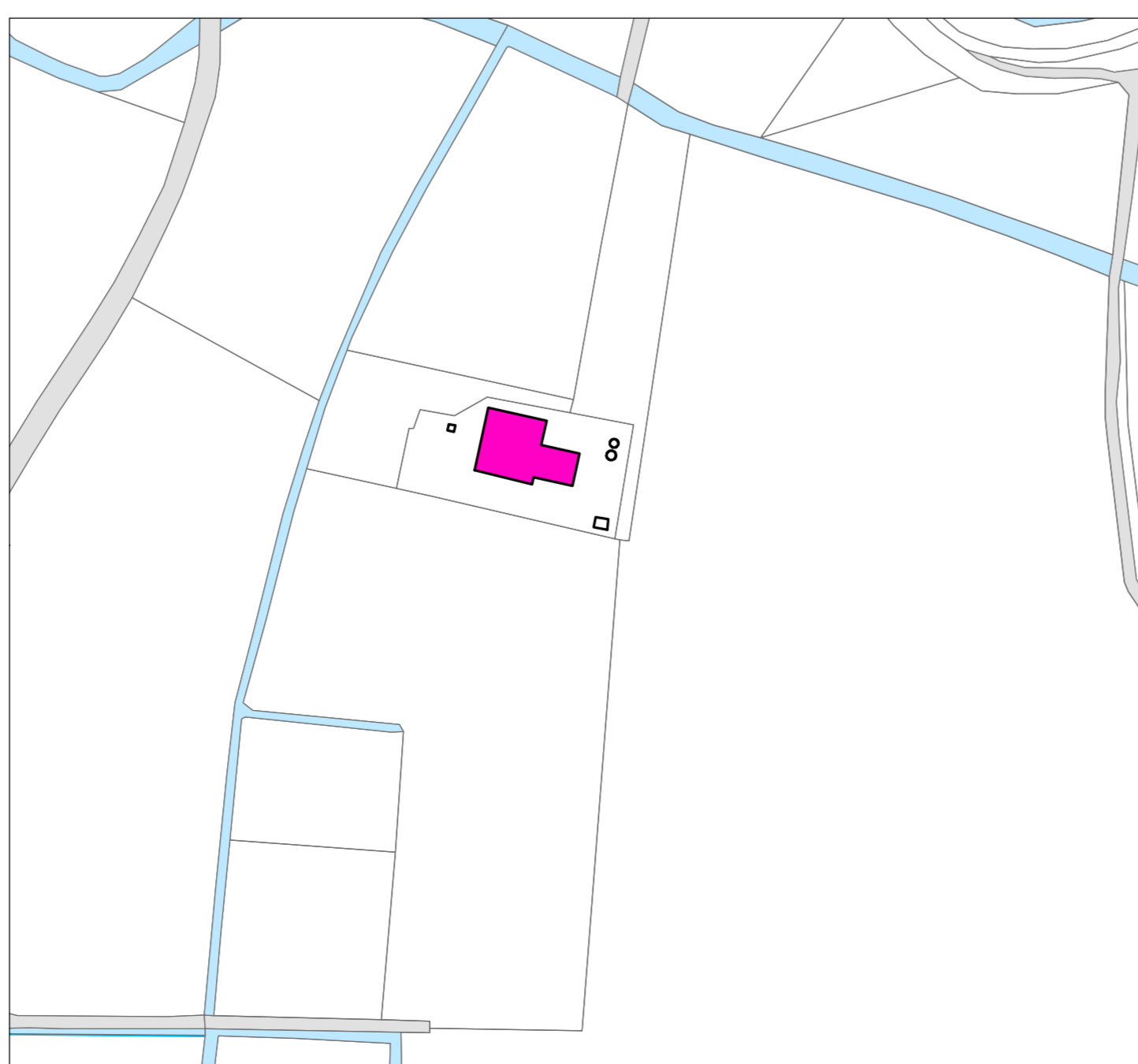
24. COLOMBARA



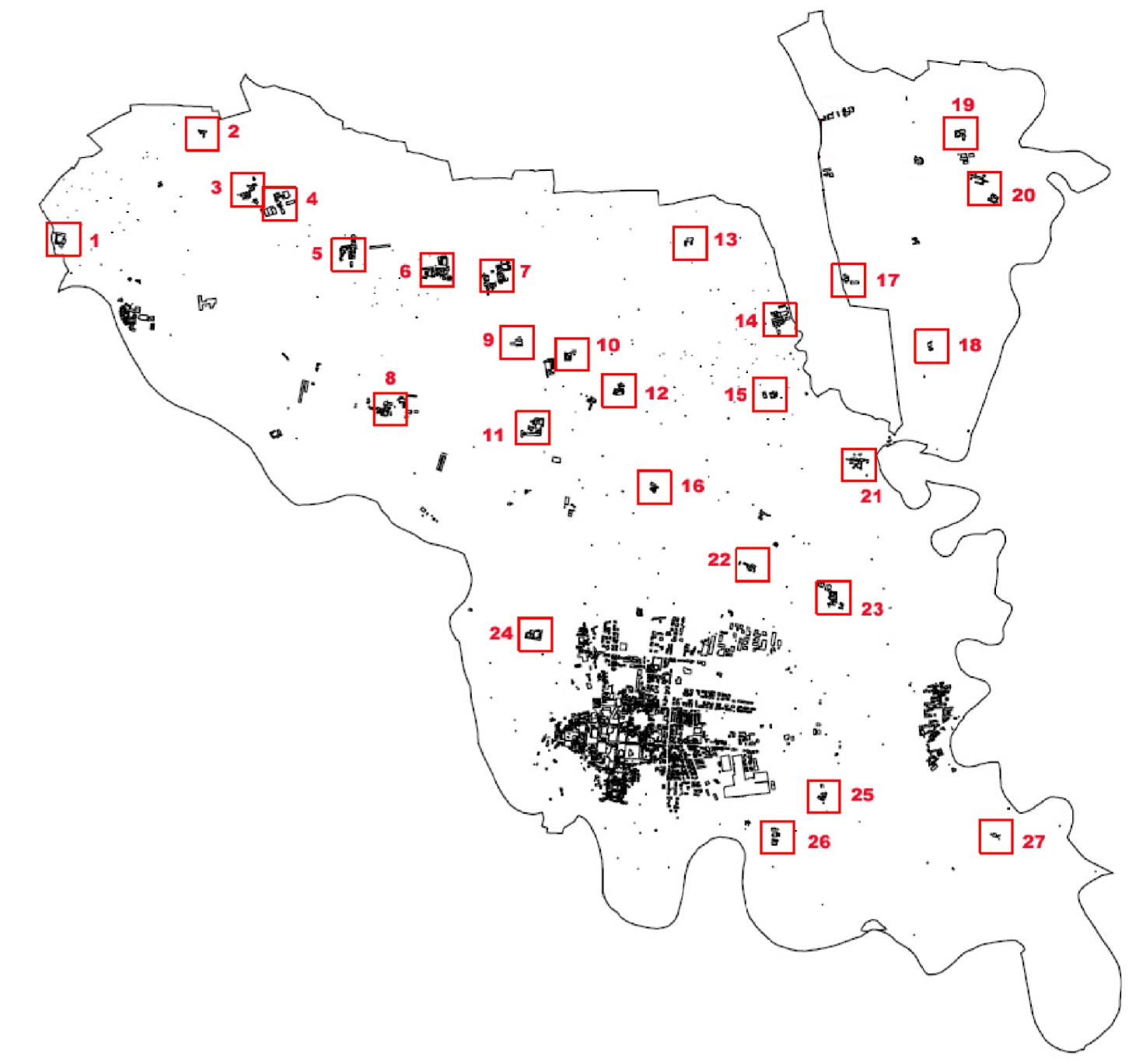
25. CASTAGNA



26. LOGHINO GUARDIE

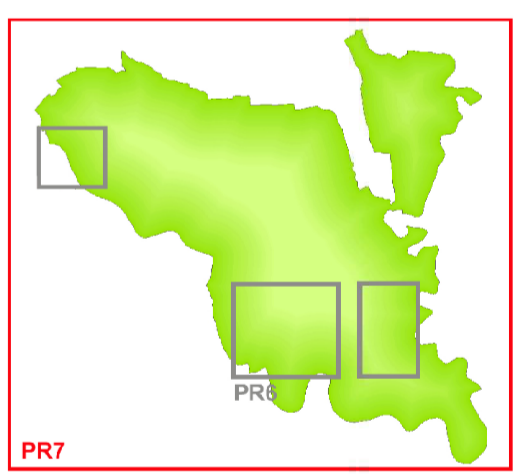


27. CASCINA MEDOLA



LEGENDA

- Confini comunali
- Tipologie d'intervento**
- NC Demolizione e nuova costruzione anche difforme
- RA Demolizione e ricostruzione analoga
- RC Risanamento Conservativo
- RE Restauro
- RI Ristrutturazione conservativa



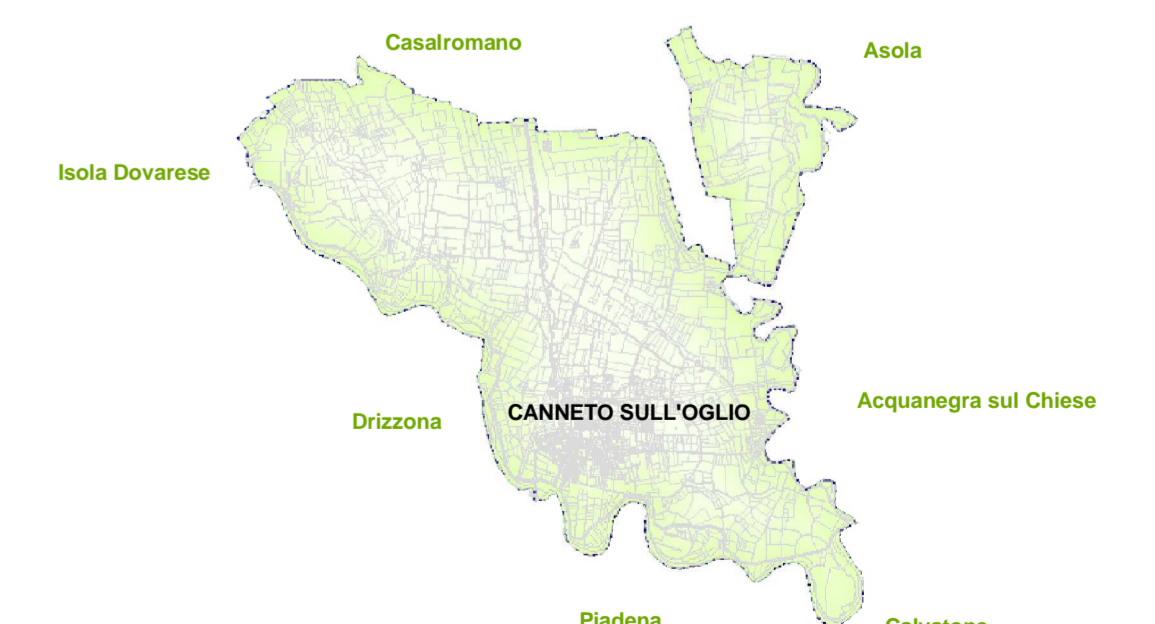
Regione Lombardia Provincia di Mantova

COMUNE DI CANNETO SULL'OGGIO
PIANO DI GOVERNO DEL TERRITORIO
PIANO DELLE REGOLE
 MODIFICATO E INTEGRATO
 A SEGUITO DELLE OSSERVAZIONI ACCOLTE

PR7b TAVOLA DI PIANO
 TIPOLOGIE D'INTERVENTO
 CORTI RURALI NORD-EST E SUD

SCALA 1:2.000
 06-017 CANNETO PGT
 SETTEMBRE 2009

COORDINATORE DI PROGETTO: ARCH. GIOVANNI IACOMETTI
 URBANISTICA: ARCH. GIOVANNI IACOMETTI, ARCH. GIULIA MORASCHI



Adozione con delibera C.C. n: _____ Data: _____ Approvazione con delibera C.C. n: _____ Data: _____
 Pubblicazione S.U.L. n: _____ Data: _____

IL PROGETTISTA: _____ IL RESPONSABILE DEL PROCEDIMENTO: _____ IL SINDACO: _____